

**WCHR Engagement**  
**1MC06-CEK-HW-NTE-C002-600001**  
**Figure 1 - Buckinghamshire County**  
**Sheet 1 of 18**

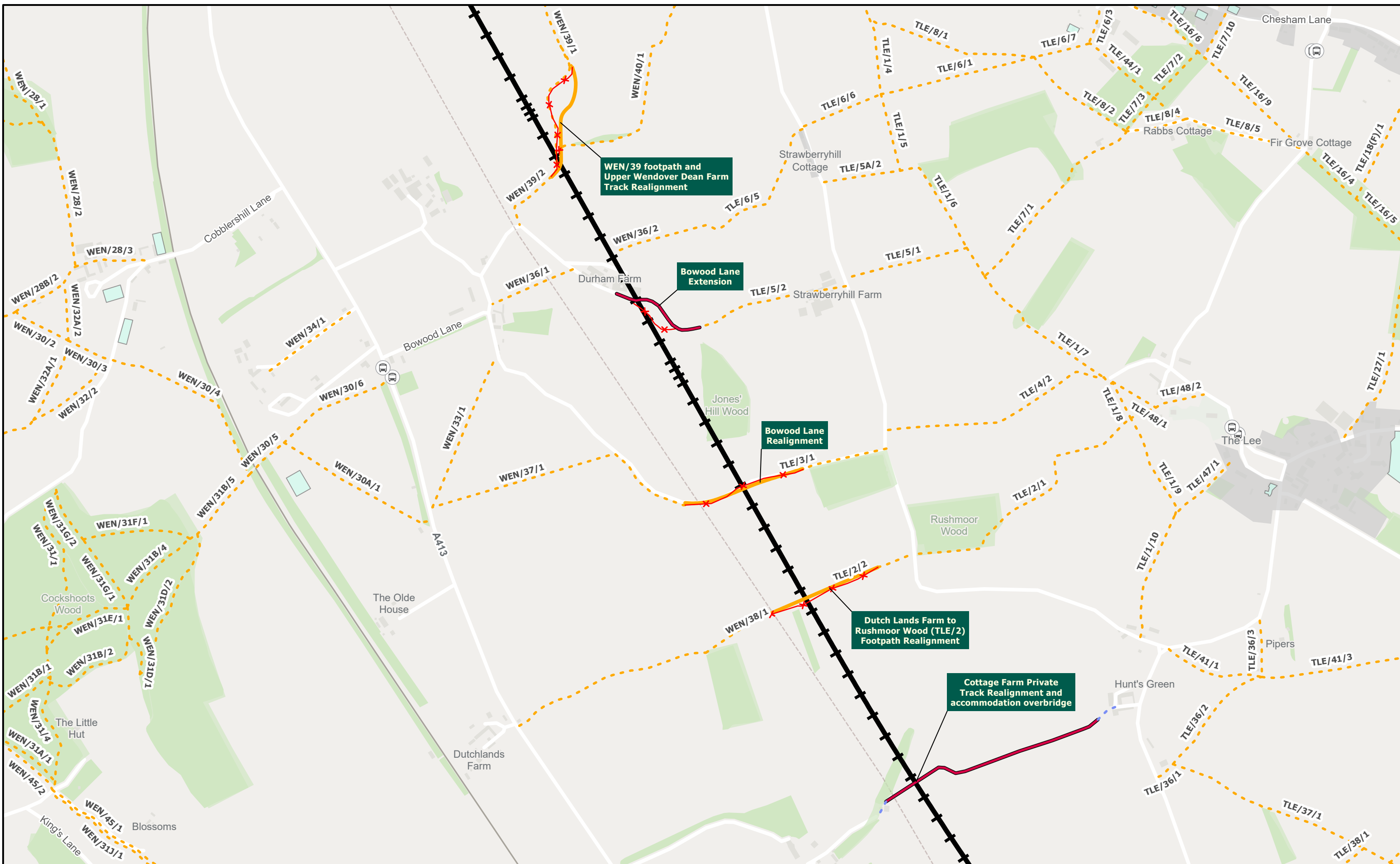


- Legend**
- HS2 Route
  - Bus stops
  - Stopped Up - Public Right of Way
  - Existing- Public Right of Way
  - Proposed - Public Right of Way
  - Proposed - Highways Scheme
  - National Cycle Network
  - Proposed Cycleway
  - Stopped-Up Cycleway
  - Track Road

- Land Use**
- Education
  - Residential
  - Recreation and Leisure
  - Retail
  - Public Open Space

Scale at A3: 1:8000

Date : 15-05-2023



**WCHR Engagement**  
**1MC06-CEK-HW-NTE-C002-600001**  
**Figure 2 - Buckinghamshire County**  
**Sheet 2 of 18**



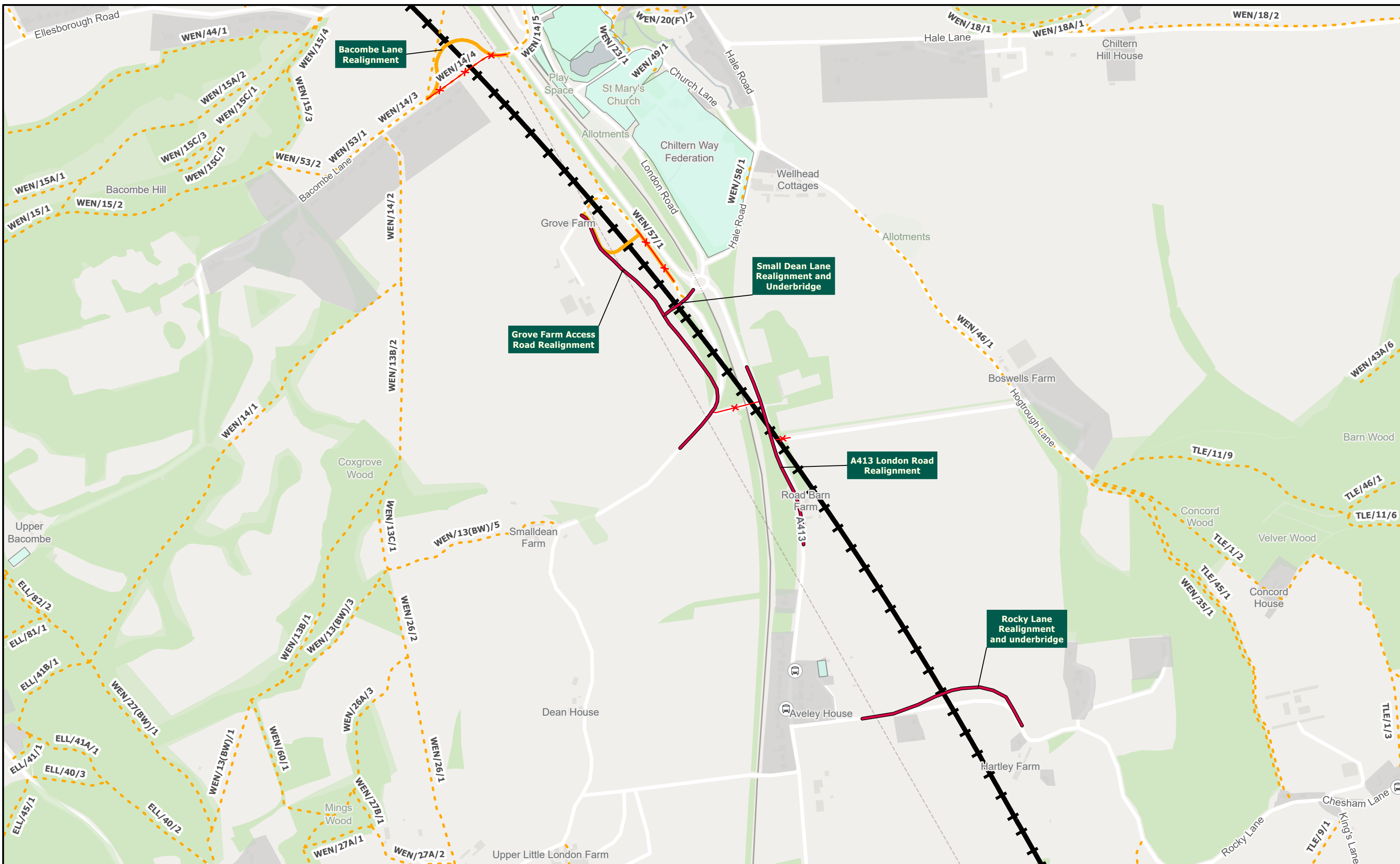
- Legend**
- HS2 Route
  - Bus stops
  - Stopped Up - Public Right of Way
  - Existing- Public Right of Way
  - Proposed - Public Right of Way
  - Proposed - Highways Scheme
  - National Cycle Network
  - Proposed Cycleway
  - Stopped-Up Cycleway
  - Track Road

- Land Use**
- Education
  - Residential
  - Recreation and Leisure
  - Retail
  - Public Open Space

Scale at A3: 1:8000

Date : 15-05-2023





**WCHR Engagement**  
**1MC06-CEK-HW-NTE-C002-600001**  
**Figure 3 - Buckinghamshire County**  
**Sheet 3 of 18**



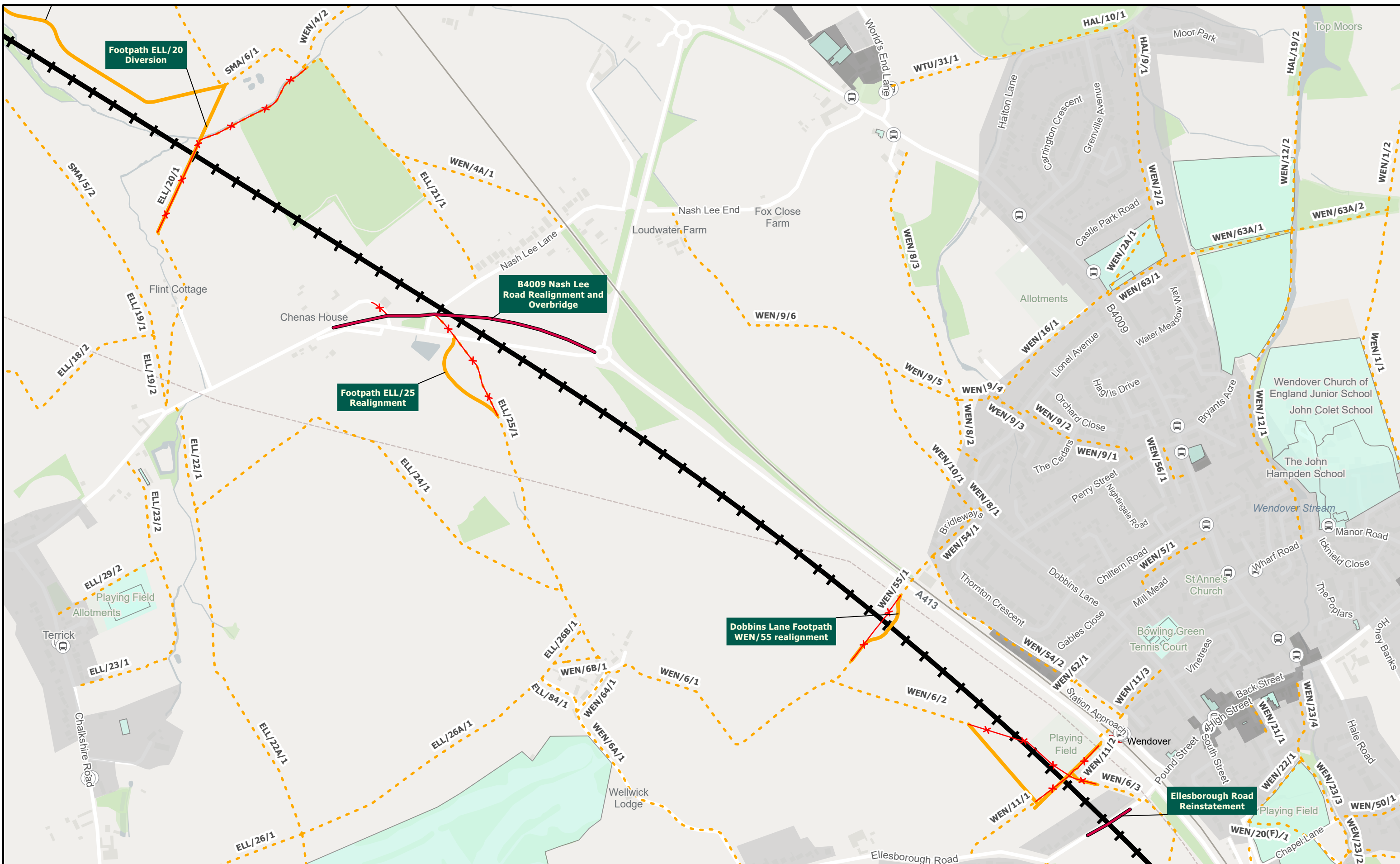
- Legend**
- HS2 Route
  - Bus stops
  - Stopped Up - Public Right of Way
  - Existing- Public Right of Way
  - Proposed - Public Right of Way

- Proposed - Highways Scheme
- National Cycle Network
- Track Road
- Proposed Cycleway
- Stopped-Up Cycleway

- Land Use**
- Education
  - Residential
  - Recreation and Leisure
  - Retail
  - Public Open Space

Scale at A3: 1:8000

Date : 15-05-2023



**WCHR Engagement**  
**1MC06-CEK-HW-NTE-C002-600001**  
**Figure 4 - Buckinghamshire County**  
**Sheet 4 of 18**



**Legend**

- HS2 Route
- Bus stops
- Stopped Up - Public Right of Way
- Existing- Public Right of Way
- Proposed - Public Right of Way
- Proposed - Highways Scheme
- National Cycle Network
- Track Road
- Proposed Cycleway
- Stopped-Up Cycleway

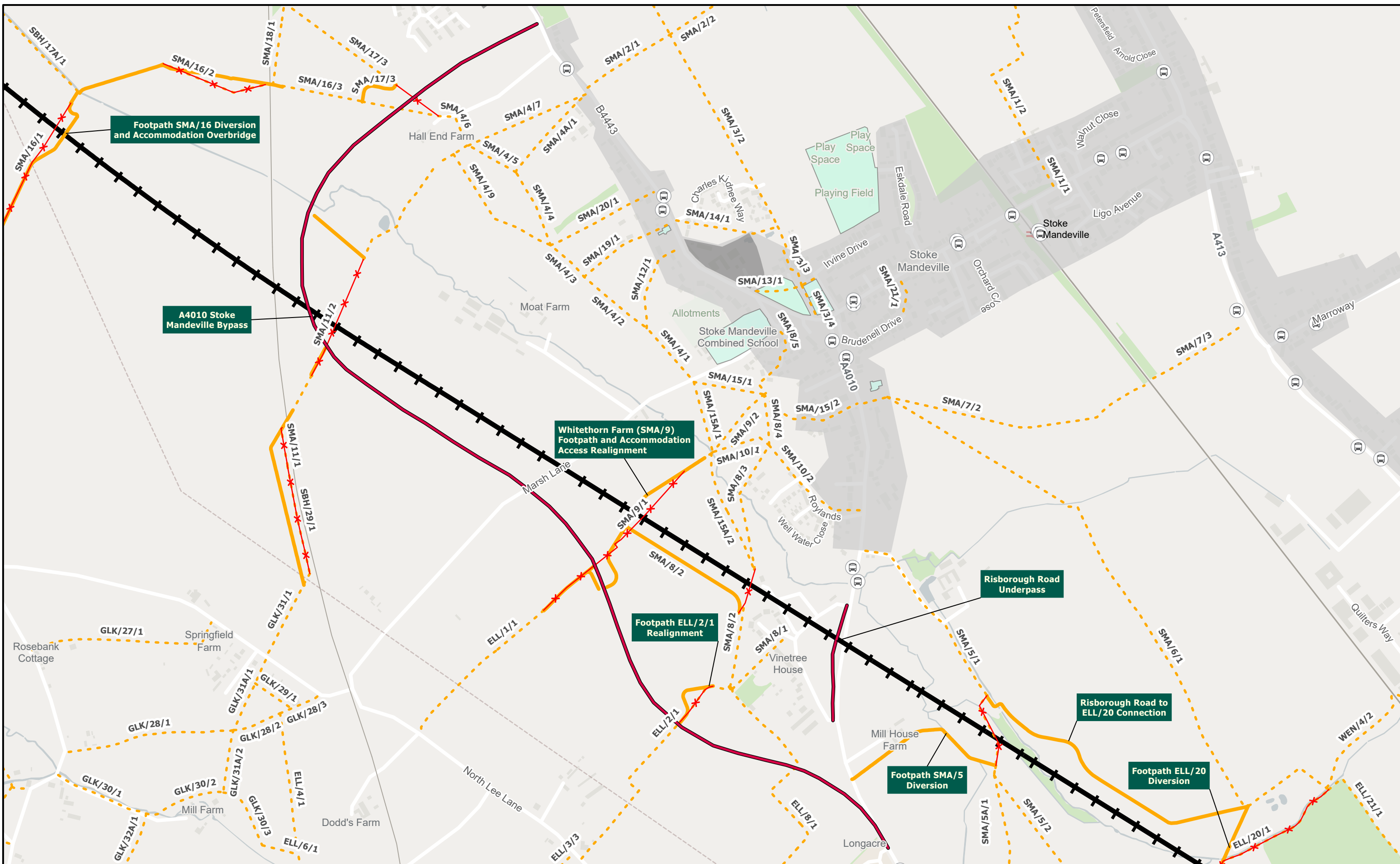
**Land Use**

- Education
- Residential
- Recreation and Leisure
- Retail
- Public Open Space

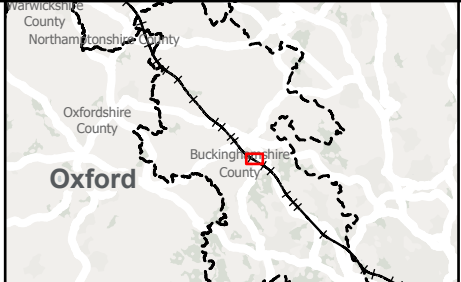
Scale at A3: 1:8000

Date : 15-05-2023





**WCHR Engagement**  
**1MC06-CEK-HW-NTE-C002-600001**  
**Figure 5 - Buckinghamshire County**  
**Sheet 5 of 18**



- Legend**
- HS2 Route
  - Bus stops
  - Stopped Up - Public Right of Way
  - Existing- Public Right of Way
  - Proposed - Public Right of Way
  - Proposed - Highways Scheme
  - National Cycle Network
  - Track Road
  - Proposed Cycleway
  - Stopped-Up Cycleway

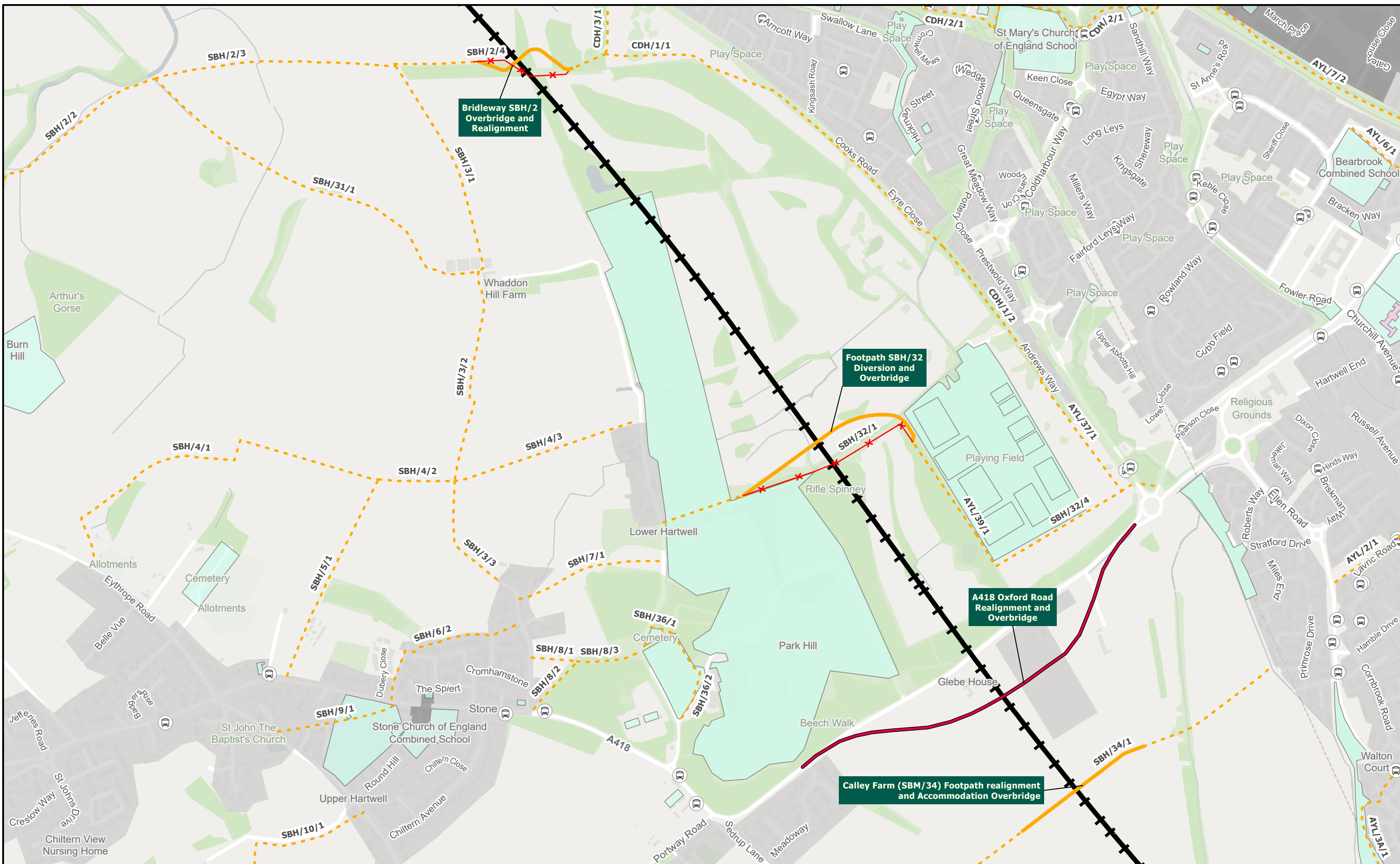
- Land Use**
- Education
  - Residential
  - Recreation and Leisure
  - Retail
  - Public Open Space

Scale at A3: 1:8000

Date : 15-05-2023







**WCHR Engagement**  
**1MC06-CEK-HW-NTE-C002-600001**  
**Figure 7 - Buckinghamshire County**  
**Sheet 7 of 18**



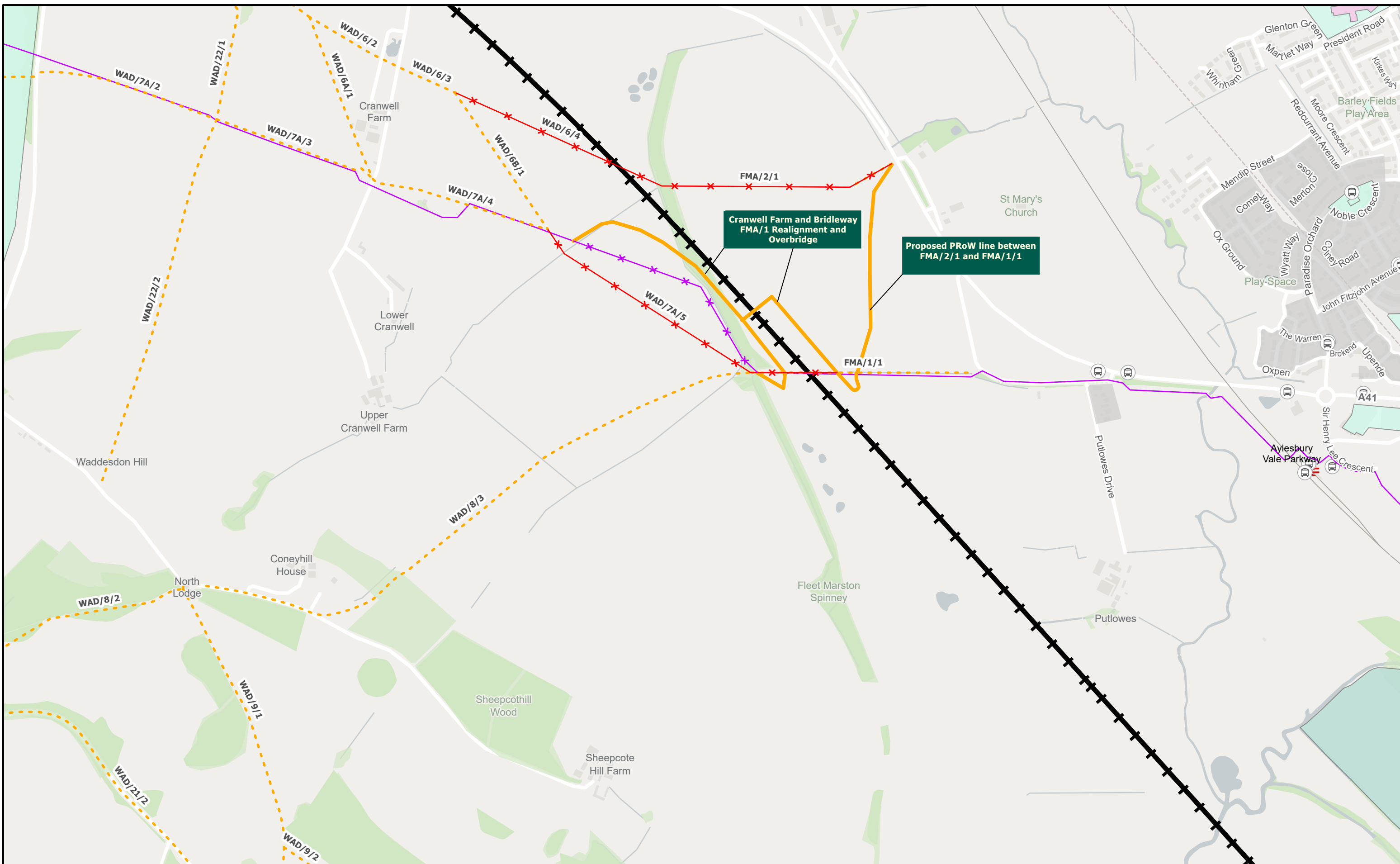
- Legend**
- HS2 Route
  - Bus stops
  - Stopped Up - Public Right of Way
  - Existing- Public Right of Way
  - Proposed - Public Right of Way
  - Proposed - Highways Scheme
  - National Cycle Network
  - Track Road
  - Proposed Cycleway
  - Stopped-Up Cycleway

- Land Use**
- Education
  - Residential
  - Recreation and Leisure
  - Retail
  - Public Open Space

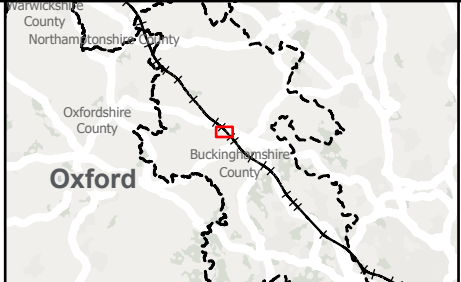
Scale at A3: 1:8000

0 100 200 300 400 Metres

Date : 15-05-2023



**WCHR Engagement**  
**1MC06-CEK-HW-NTE-C002-600001**  
**Figure 8 - Buckinghamshire County**  
**Sheet 8 of 18**



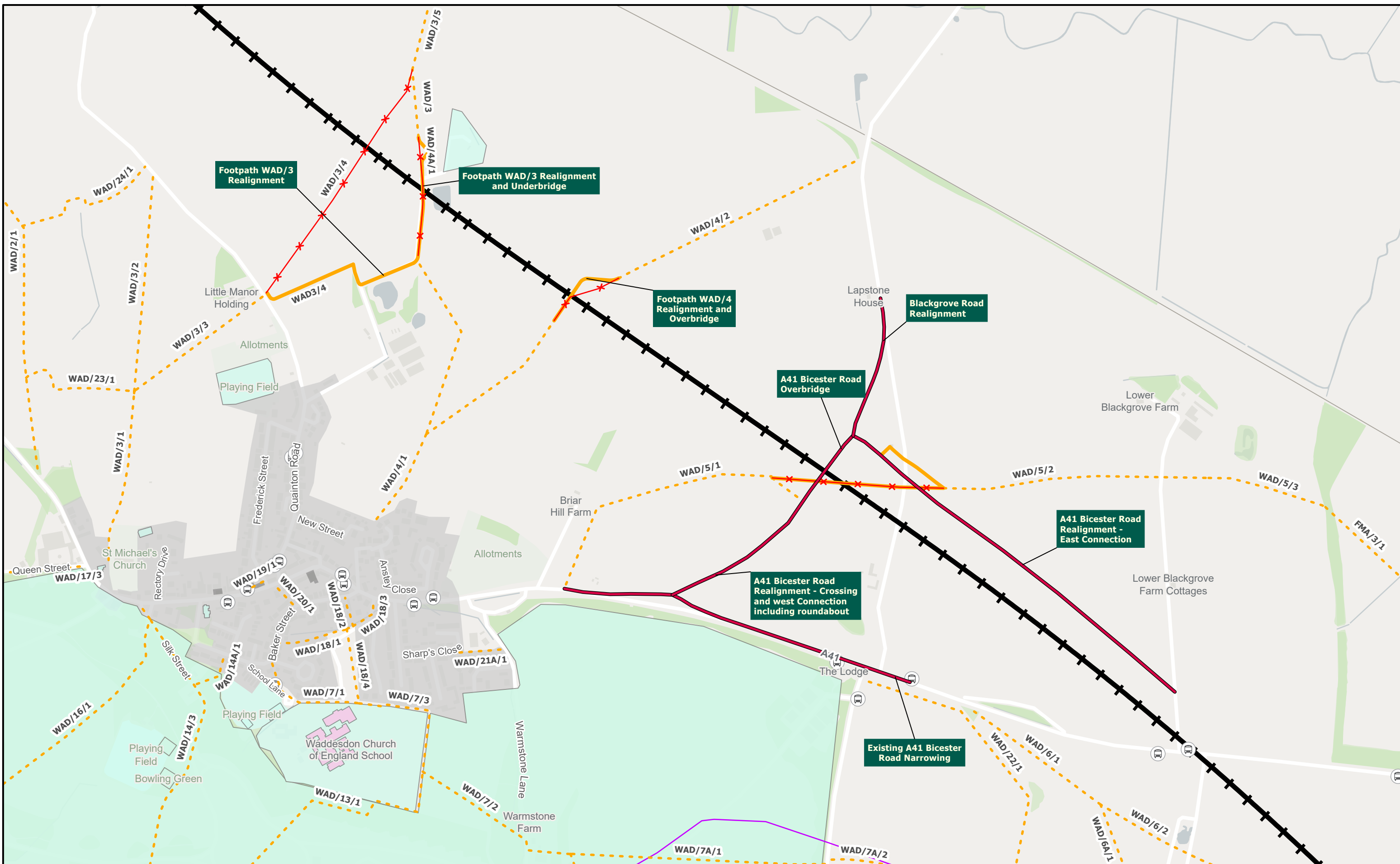
- Legend**
- HS2 Route
  - Bus stops
  - Stopped Up - Public Right of Way
  - Existing- Public Right of Way
  - Proposed - Public Right of Way
  - Proposed - Highways Scheme
  - National Cycle Network
  - Proposed Cycleway
  - Stopped-Up Cycleway

- Land Use**
- Education
  - Residential
  - Recreation and Leisure
  - Retail
  - Public Open Space

Scale at A3: 1:8000

Date : 15-05-2023





**WCHR Engagement**  
 1MC06-CEK-HW-NTE-C002-600001  
**Figure 9 - Buckinghamshire County**  
 Sheet 9 of 18



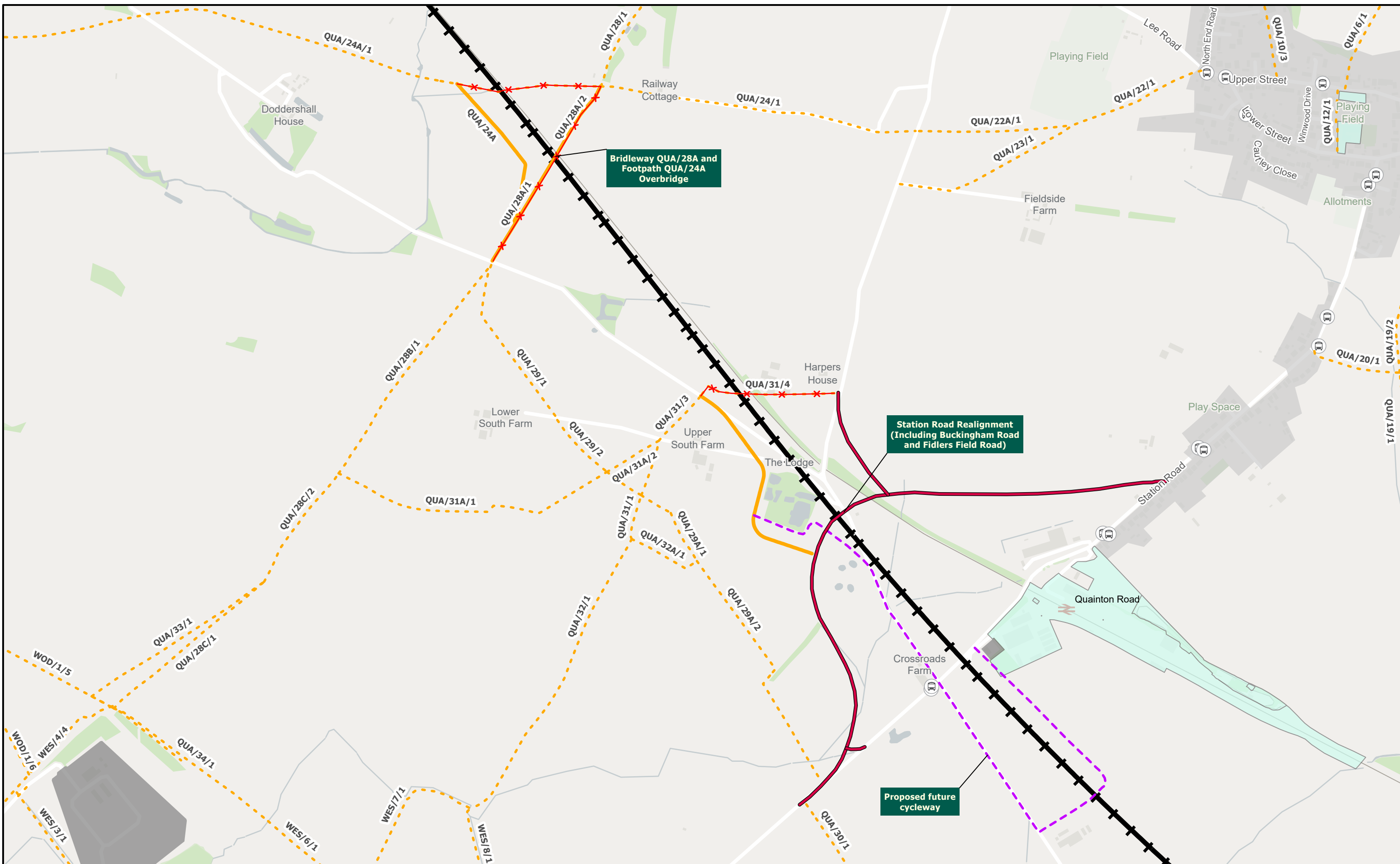
- Legend**
- HS2 Route (thick black line with cross-ticks)
  - Bus stops (bus icon)
  - Stopped Up - Public Right of Way (red line with 'x' markers)
  - Existing- Public Right of Way (dashed orange line)
  - Proposed - Public Right of Way (solid orange line)
  - Proposed - Highways Scheme (red line)
  - National Cycle Network (purple line)
  - Track Road (dashed blue line)
  - Proposed Cycleway (dashed purple line)
  - Stopped-Up Cycleway (purple line with 'x' markers)

- Land Use**
- Education (pink)
  - Residential (grey)
  - Recreation and Leisure (light blue)
  - Retail (dark grey)
  - Public Open Space (green)

Scale at A3: 1:8000

0 100 200 300 400 Metres

Date : 15-05-2023



**WCHR Engagement**  
**1MC06-CEK-HW-NTE-C002-600001**  
**Figure 10 - Buckinghamshire County**  
**Sheet 10 of 18**



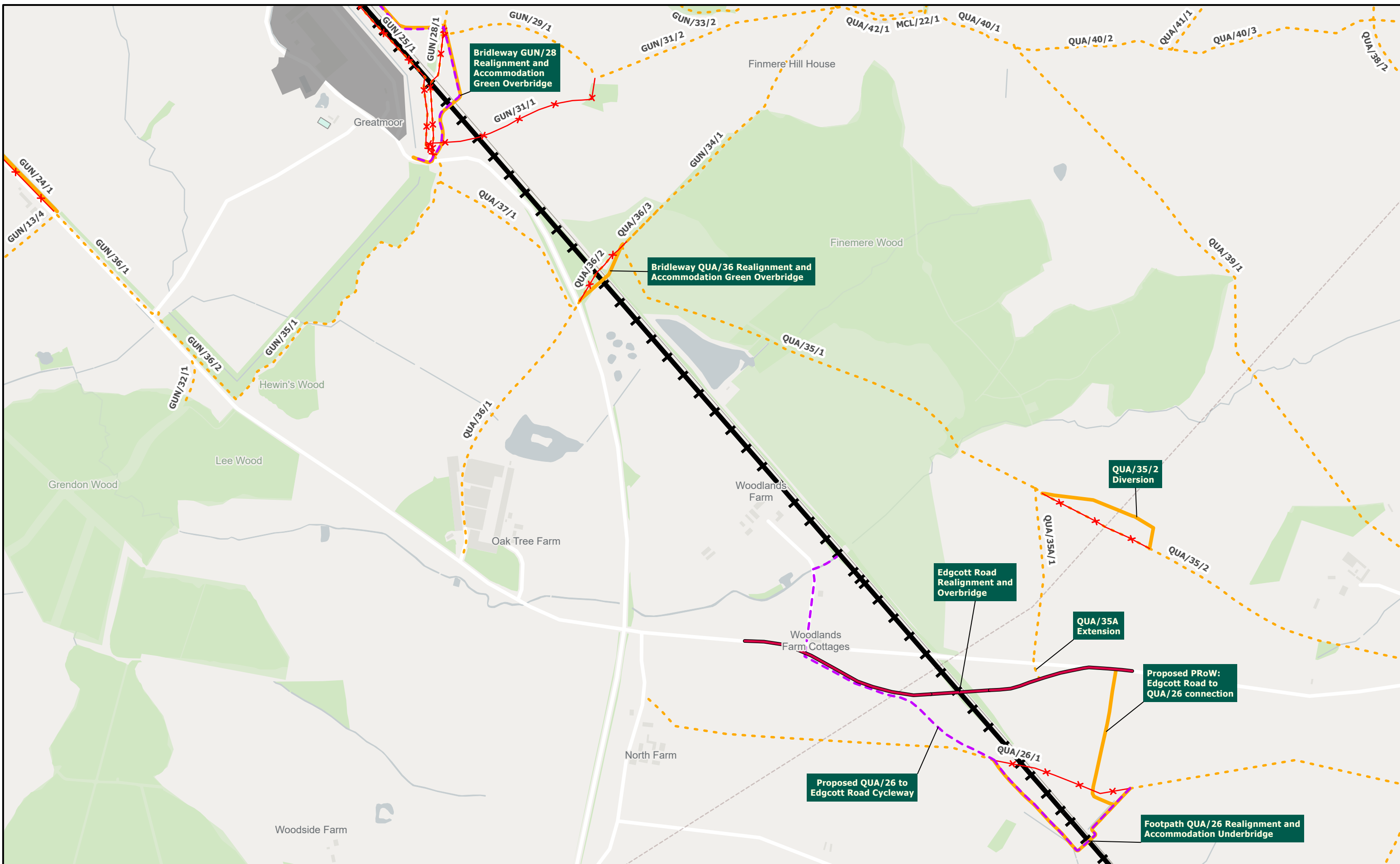
- Legend**
- HS2 Route
  - Bus stops
  - Stopped Up - Public Right of Way
  - Existing- Public Right of Way
  - Proposed - Public Right of Way
  - Proposed - Highways Scheme
  - National Cycle Network
  - Track Road
  - Proposed Cycleway
  - Stopped-Up Cycleway

- Land Use**
- Education
  - Residential
  - Recreation and Leisure
  - Retail
  - Public Open Space

Scale at A3: 1:8000

Date : 15-05-2023





**Legend**

	HS2 Route		Proposed - Highways Scheme
	Bus stops		National Cycle Network
	Stopped Up - Public Right of Way		Track Road
	Existing- Public Right of Way		Proposed Cycleway
	Proposed - Public Right of Way		Stopped-Up Cycleway

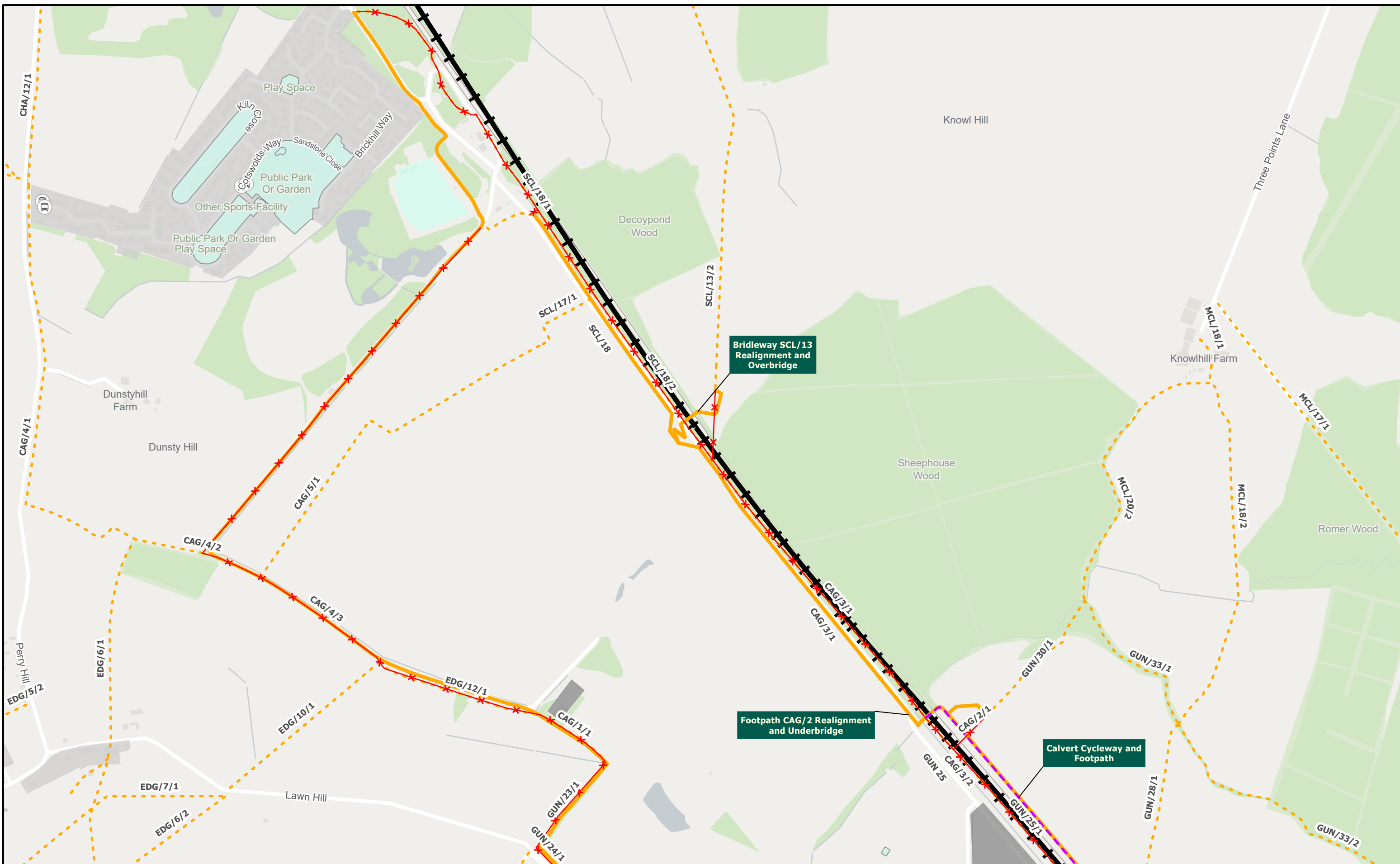
**Land Use**

	Education
	Residential
	Recreation and Leisure
	Retail
	Public Open Space

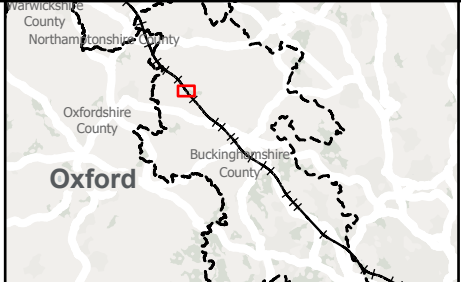
Scale at A3: 1:8000

Date : 15-05-2023

© Crown copyright and database rights 2023 OS 100049190



**WCHR Engagement**  
**1MC06-CEK-HW-NTE-C002-600001**  
**Figure 12 - Buckinghamshire County**  
**Sheet 12 of 18**



- Legend**
- HS2 Route
  - Bus stops
  - Stopped Up - Public Right of Way
  - Existing- Public Right of Way
  - Proposed - Public Right of Way
  - Proposed - Highways Scheme
  - National Cycle Network
  - Track Road
  - Proposed Cycleway
  - Stopped-Up Cycleway

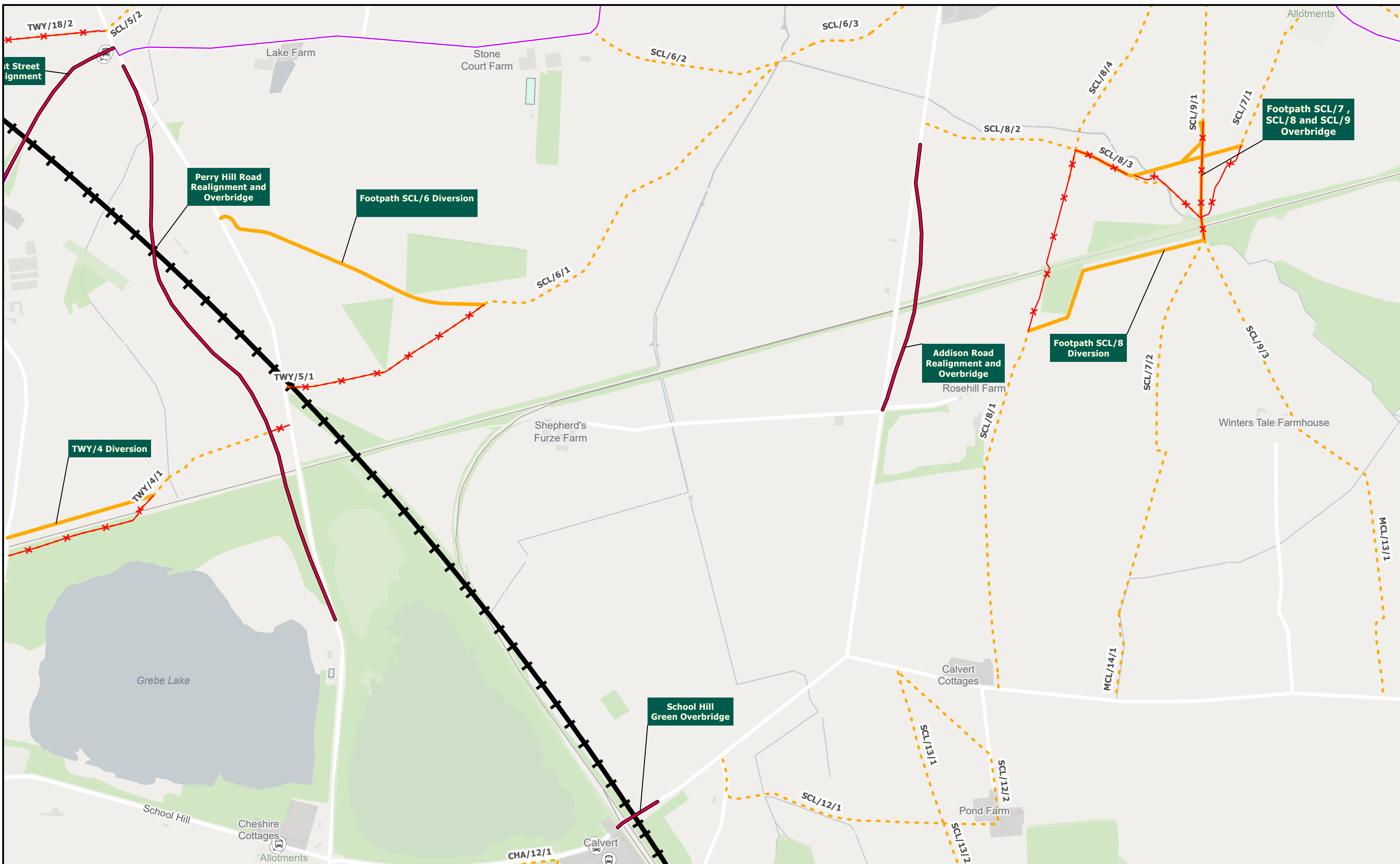
- Land Use**
- Education
  - Residential
  - Recreation and Leisure
  - Retail
  - Public Open Space

Scale at A3: 1:8000

0 100 200 300 400 Metres

Date : 15-05-2023





**WCHR Engagement**  
**1MC06-CEK-HW-NTE-C002-600001**  
**Figure 13 - Buckinghamshire County**  
**Sheet 13 of 18**

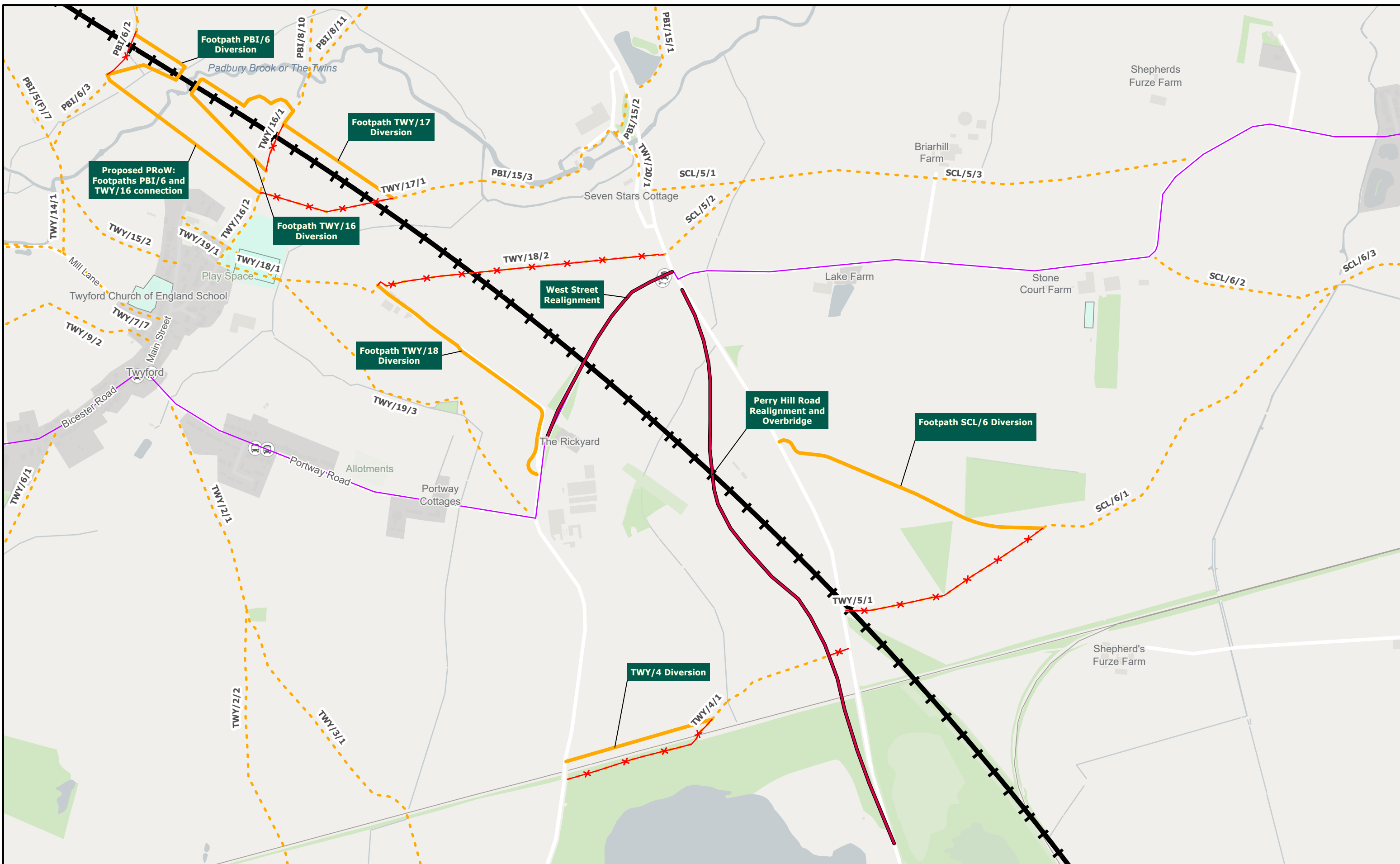


- Legend**
- HS2 Route
  - Bus stops
  - Stopped Up - Public Right of Way
  - Existing- Public Right of Way
  - Proposed - Public Right of Way
  - Proposed Cycleway
  - Stopped-Up Cycleway
  - Proposed - Highways Scheme
  - National Cycle Network
  - Track Road

- Land Use**
- Education
  - Residential
  - Recreation and Leisure
  - Retail
  - Public Open Space

Scale at A3: 1:8000

Date : 15-05-2023



**WCHR Engagement**  
**1MC06-CEK-HW-NTE-C002-600001**  
**Figure 14 - Buckinghamshire County**  
**Sheet 14 of 18**



- Legend**
- HS2 Route
  - Bus stops
  - Stopped Up - Public Right of Way
  - Existing- Public Right of Way
  - Proposed - Public Right of Way
  - Proposed - Highways Scheme
  - National Cycle Network
  - Track Road
  - Proposed Cycleway
  - Stopped-Up Cycleway

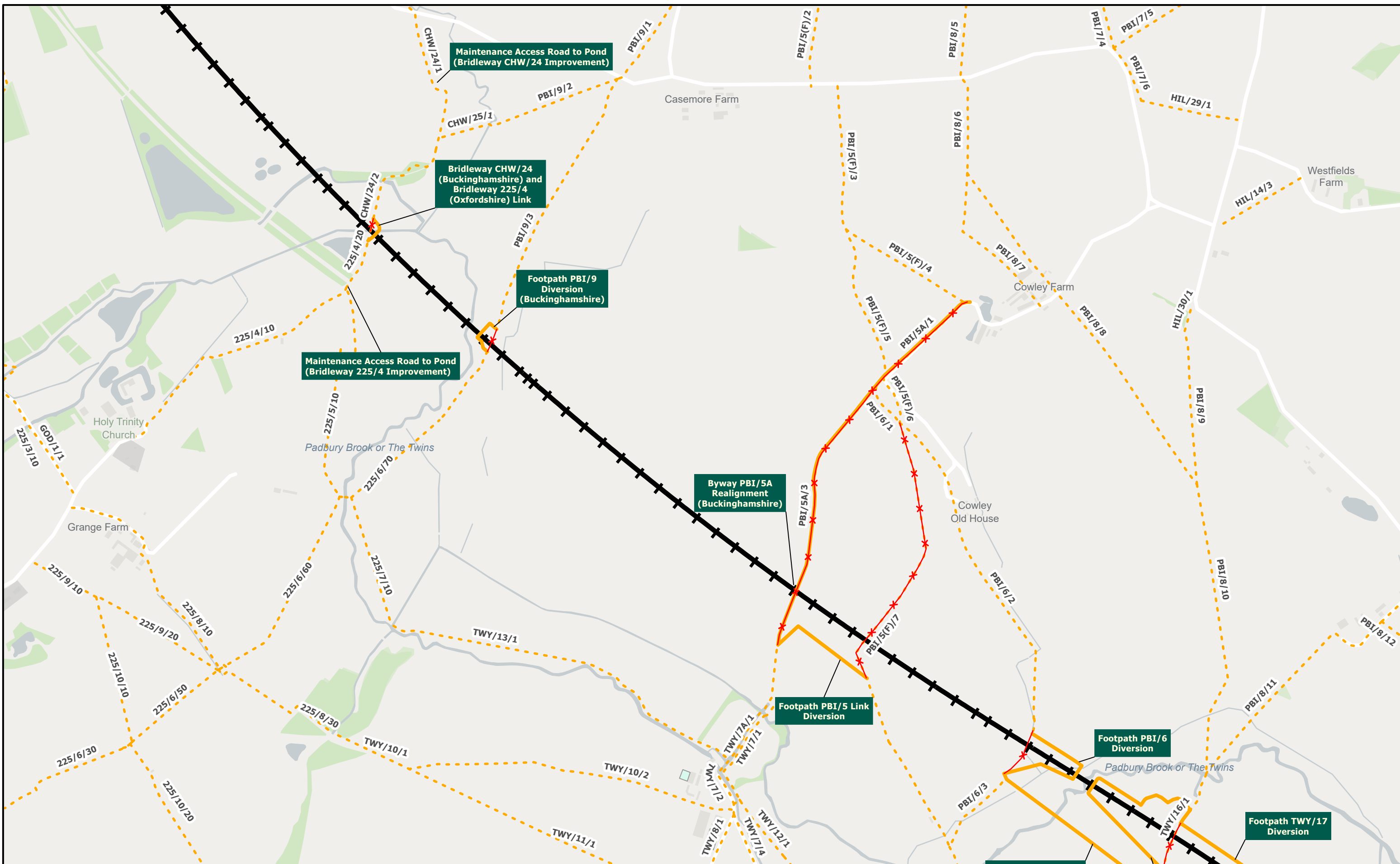
- Land Use**
- Education
  - Residential
  - Recreation and Leisure
  - Retail
  - Public Open Space

Scale at A3: 1:8000

Date : 15-05-2023

© Crown copyright and database rights 2023 OS 100049190





**WCHR Engagement**  
**1MC06-CEK-HW-NTE-C002-600001**  
**Figure 15 - Buckinghamshire County**  
**Sheet 15 of 18**

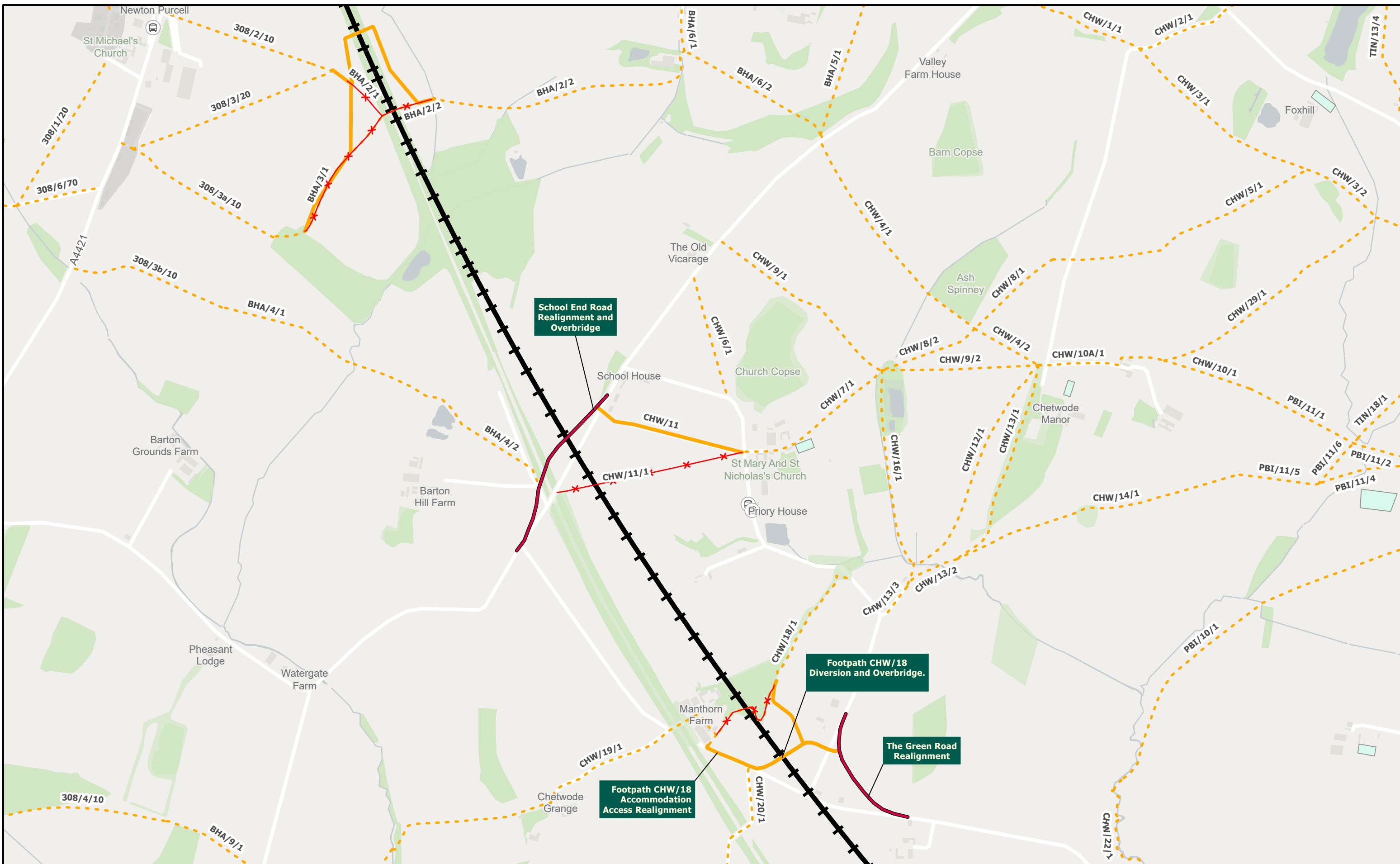


- Legend**
- HS2 Route
  - Bus stops
  - Stopped Up - Public Right of Way
  - Existing- Public Right of Way
  - Proposed - Public Right of Way
  - Proposed - Highways Scheme
  - National Cycle Network
  - Track Road
  - Proposed Cycleway
  - Stopped-Up Cycleway

- Land Use**
- Education
  - Residential
  - Recreation and Leisure
  - Retail
  - Public Open Space

Scale at A3: 1:8000

Date : 15-05-2023




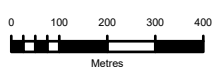
**WCHR Engagement**  
**1MC06-CEK-HW-NTE-C002-600001**  
**Figure 16 - Buckinghamshire County**  
**Sheet 16 of 18**



- Legend**
- HS2 Route
  - Bus stops
  - Stopped Up - Public Right of Way
  - Existing- Public Right of Way
  - Proposed - Public Right of Way
  - Proposed - Highways Scheme
  - National Cycle Network
  - Track Road
  - Proposed Cycleway
  - Stopped-Up Cycleway

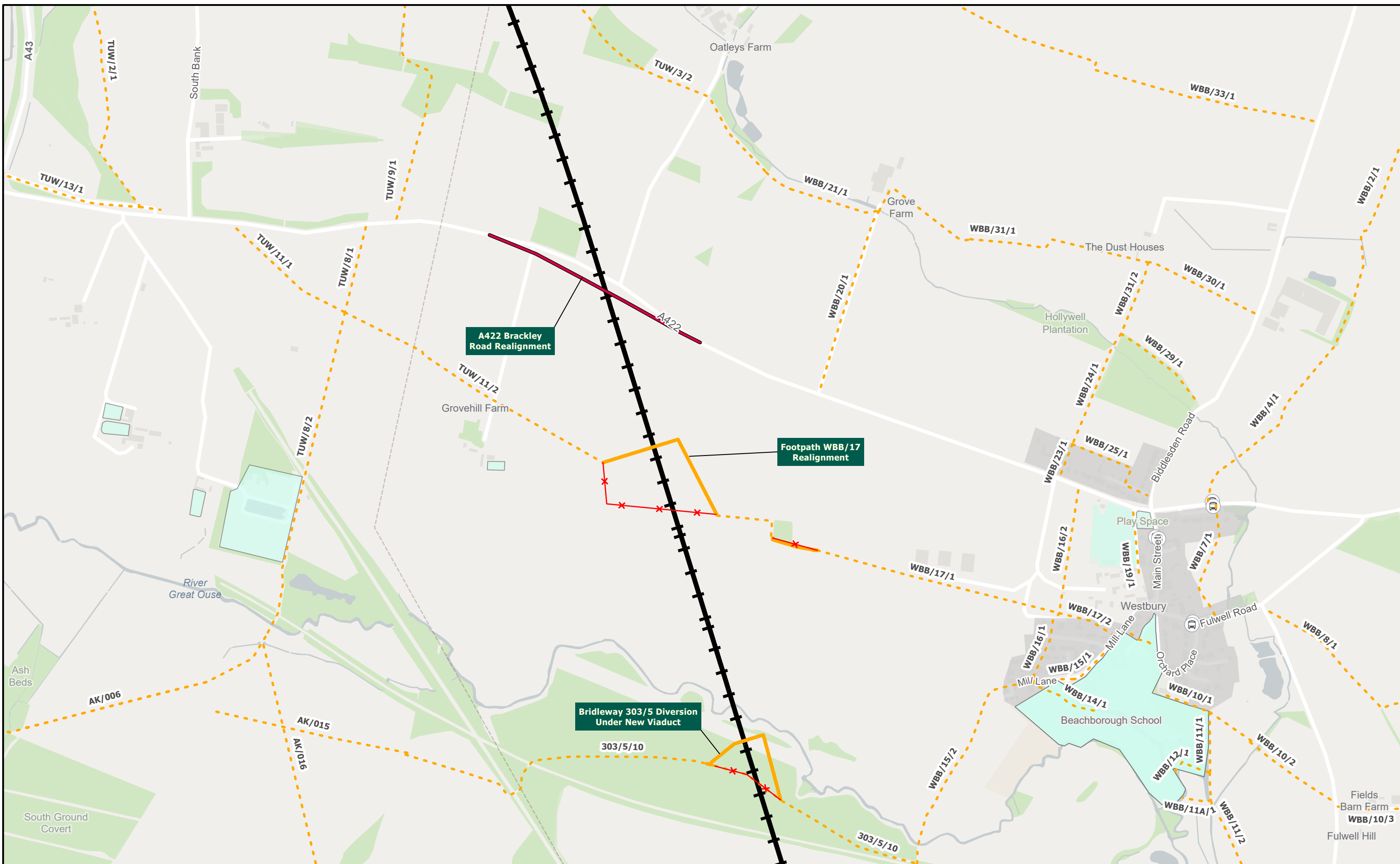
- Land Use**
- Education
  - Residential
  - Recreation and Leisure
  - Retail
  - Public Open Space

Scale at A3: 1:8000

Date : 15-05-2023





**WCHR Engagement**  
**1MC06-CEK-HW-NTE-C002-600001**  
**Figure 17 - Buckinghamshire County**  
**Sheet 17 of 18**

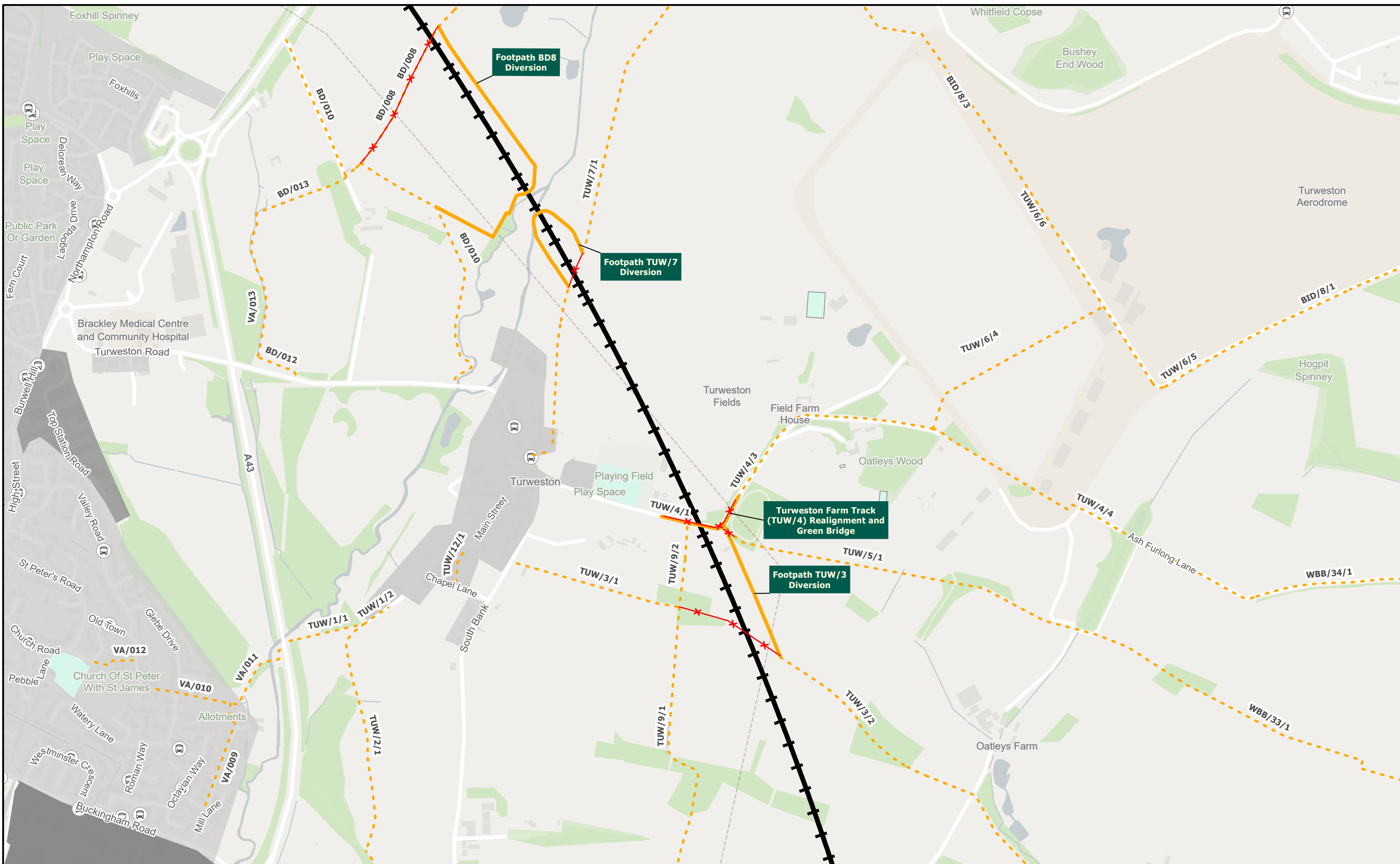


- Legend**
- HS2 Route
  - Bus stops
  - Stopped Up - Public Right of Way
  - Existing- Public Right of Way
  - Proposed - Public Right of Way
  - Proposed - Highways Scheme
  - National Cycle Network
  - Track Road
  - Proposed Cycleway
  - Stopped-Up Cycleway

- Land Use**
- Education
  - Residential
  - Recreation and Leisure
  - Retail
  - Public Open Space

Scale at A3: 1:8000

Date : 15-05-2023



**WCHR Engagement**  
**1MC06-CEK-HW-NTE-C002-600001**  
**Figure 18 - Buckinghamshire County**  
**Sheet 18 of 18**



- Legend**
- HS2 Route
  - Bus stops
  - Stopped Up - Public Right of Way
  - Existing- Public Right of Way
  - Proposed - Public Right of Way
  - Proposed - Highways Scheme
  - National Cycle Network
  - Track Road
  - Proposed Cycleway
  - Stopped-Up Cycleway

- Land Use**
- Education
  - Residential
  - Recreation and Leisure
  - Retail
  - Public Open Space

Scale at A3: 1:8000

Date : 15-05-2023